








HGSS_Area	Count	Fill	Sum(Total_Network_Lengt	Sum(Total_Inspection_Len
*****	0		0	0
HGSS Area 1	8		900.146	1,516.4
HGSS Area 2	15		786.515	1,365.2
HGSS Area 3	11		848.722	947.82
HGSS Area 4	11		767.759	1,138.65
HGSS Area 5	6		603.792	1,390.75
HGSS Area 6	9		695.386	1,213.62
HGSS Area 7	13		847.786	1,247.17

£171k Area 1

£9k
Area 2

£40k Area 4

£40k
Area 5

£80k Area 6

